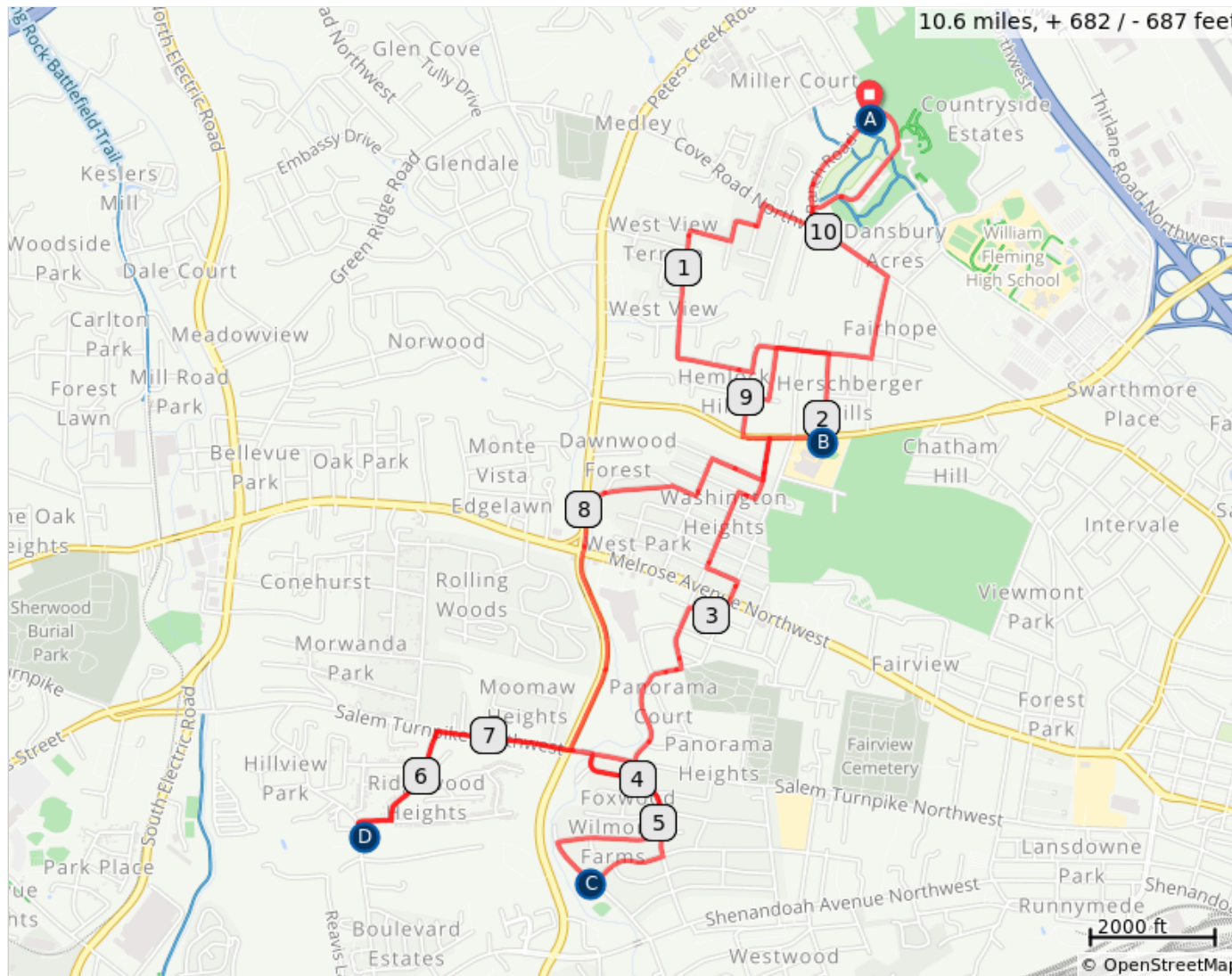


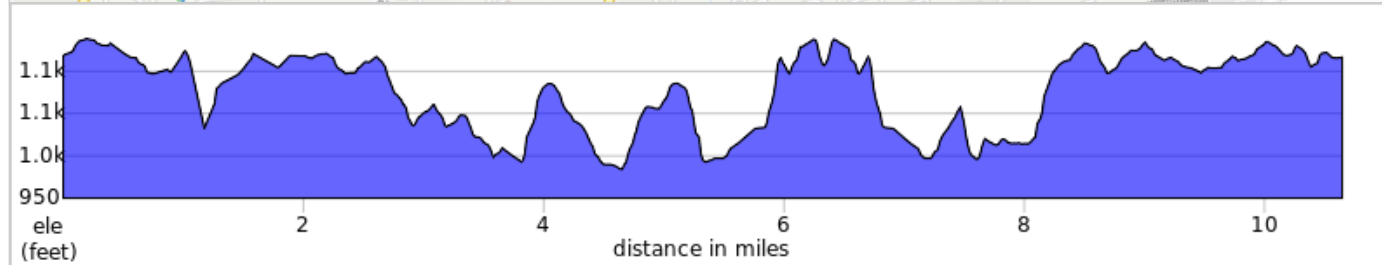
Roanoke City Parks Tour de West View/Northwest



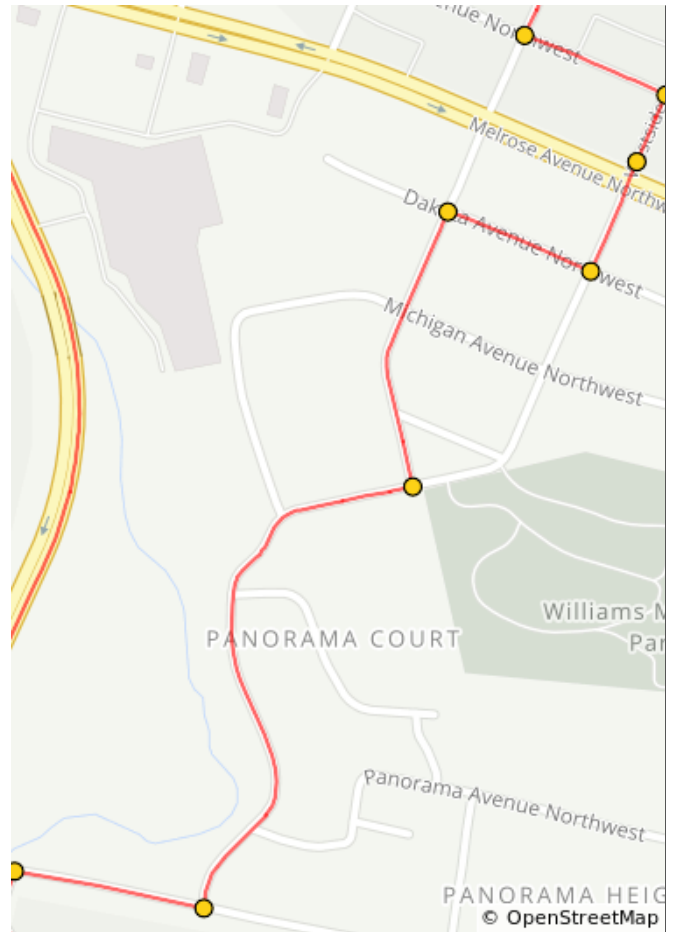
Connect the following parks on this fun route around West View/Northwest: Countryside Park, Westside Athletic Fields, Strauss Park, and Ridgewood Park.



- A. Countryside Park
- B. Westside Athletic Fields
- C. Strauss Park
- D. Ridgewood Park



Dist	Type	Note
2.7	←	L onto Virginia Ave NW
2.8	→	R onto Westside Blvd NW. Use caution, as this is a busy road.
2.9	↑	Continue straight to stay on Westside Blvd NW
3.0	→	R onto Dakota Ave NW
3.1	←	L onto Van Buren St NW
3.3	→	R onto Westside Blvd NW. Use caution.
3.7	→	R onto Salem Turnpike Northwest. Use caution.
3.8	←	L onto Old Stevens Road Northwest



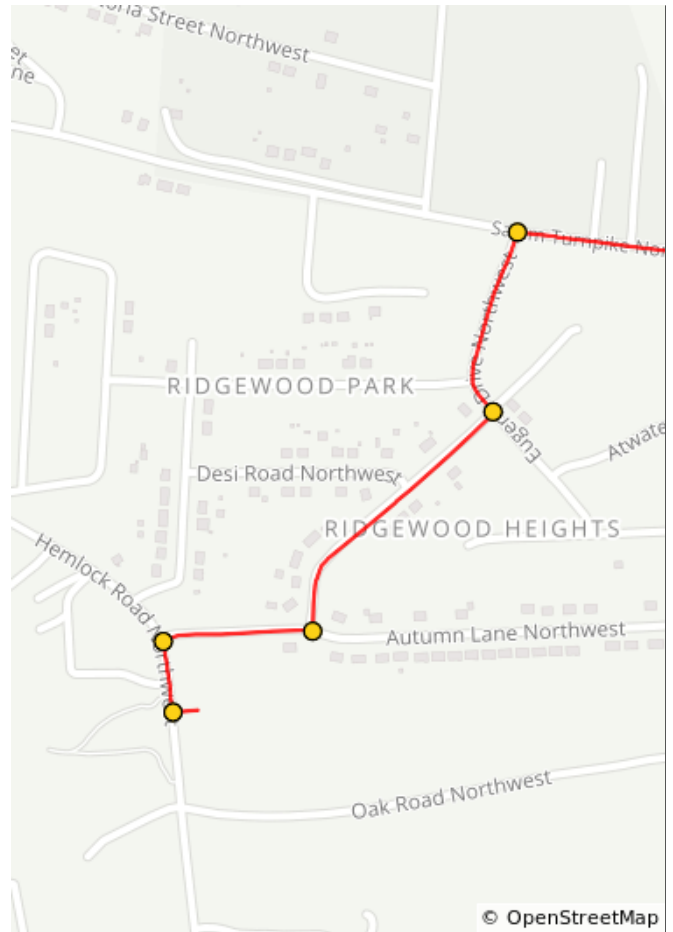
1.3 miles. +37/-110 feet

Dist	Type	Note
4.2	→	R onto Troutland Ave NW
4.5	→	R onto Westside Blvd NW
4.5	<i>i</i>	Strauss Park is on your L.
4.7	→	R onto Green Spring Ave NW
5.0	←	L onto Old Stevens Rd NW
5.1	<i>i</i>	Use caution: steep descent to Salem Turnpike NW
5.4	←	L onto Salem Turnpike NW. Use caution as this is a busy road.
5.4	↑	Continue straight to stay on Salem Turnpike NW



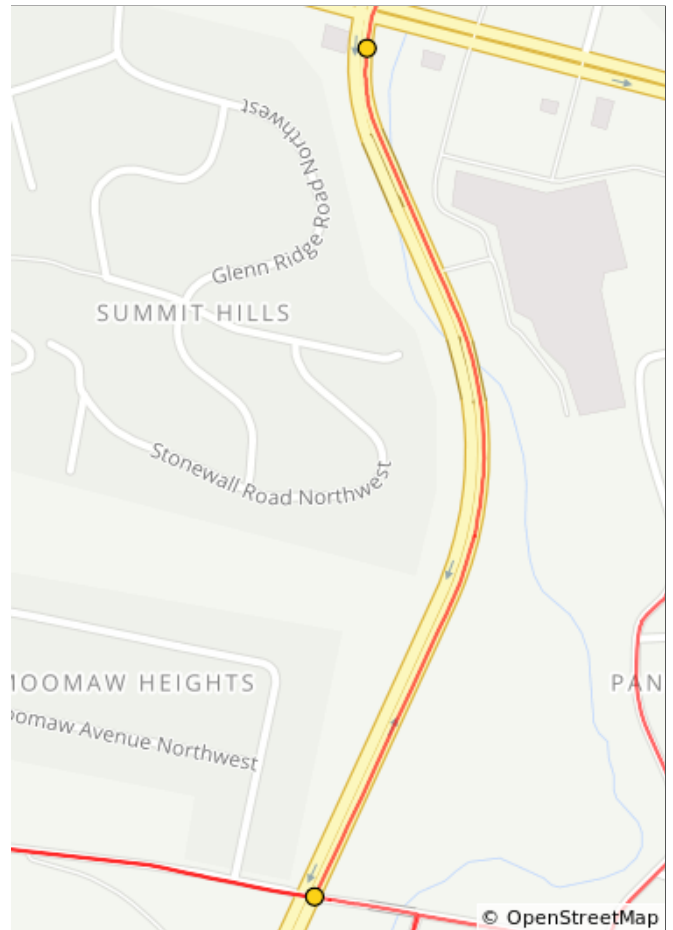
1.6 miles. +103/-147 feet

Dist	Type	Note
5.8	←	L onto Eugene Dr NW
6.0	→	R onto Thrush Dr NW
6.2	→	R onto Autumn Ln NW
6.3	←	L onto Hemlock Rd NW
6.3	←	L into Ridgewood Park
6.4	→	R onto Hemlock Rd NW
6.4	→	R onto Autumn Ln NW
6.5	←	L onto Thrush Dr NW
6.7	←	L onto Eugene Dr NW. Use caution - steep descent to Salem Turnpike.
6.8	→	R onto Salem Turnpike NW. Use caution.



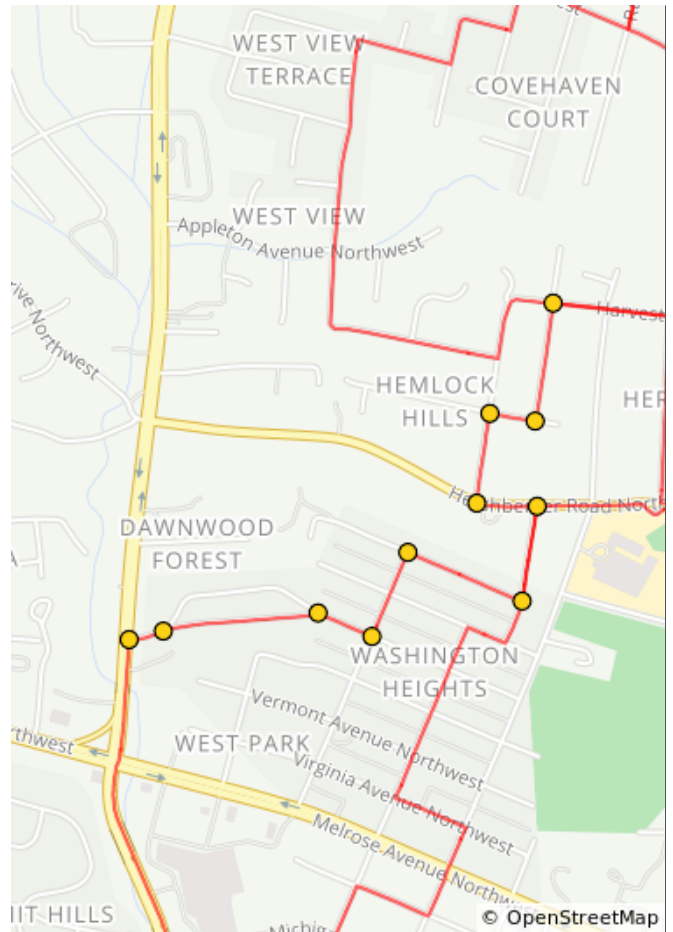
1.4 miles. +146/-144 feet

Dist	Type	Note
7.2	←	L onto Peters Creek Rd. Use caution.
7.9	↑	Continue straight on Peters Creek Rd.



1.0 miles. +72/-59 feet

Dist	Type	Note
8.0	→	R onto Tennessee Ave NW
8.1	↗	Slight R onto Tyree Rd NW
8.3	→	Slight R onto Tennessee Ave NW
8.4	←	L onto Monroe St NW
8.5	→	R onto Wyoming Ave NW
8.7	←	L onto Gilbert Rd NW
8.8	←	L onto Hershberger Rd NW. Use caution.
8.9	→	R onto Garstland Dr NW
9.0	→	R onto High Acres Rd NW
9.1	←	L onto Michael St NW
9.2	→	R onto Harvest Ln NW



1.4 miles. +144/-48 feet

Dist	Type	Note
9.5	←	L onto Fairhope Rd NW
9.8	←	L onto Cove Rd
10.1	→	R onto Ranch Rd NW
10.1	→	R onto Mattaponi Dr NW



0.9 miles. +33/-8 feet

Dist	Type	Note
10.6	←	L onto Ranch Rd NW
10.6	<i>i</i>	Arrive at parking area.
10.6	📍	End of route

0.5 miles. +0/-0 feet

